









Green River State Wildlife Area
 375 Game Road,
 Harmon, IL 61042

<http://dmr.state.il.us/lands/Landmgmt/PARKS/R1/green.htm>

Total Time: 1 hour 48 minutes Total Distance: 99.95 miles

A: I 355 & Roosevelt Rd, Glen Ellyn, IL 60137

	1: Start out going WEST on ROOSEVELT RD/IL-38 W.	0.0 mi
	2: Merge onto I-355 S/VETERANS MEMORIAL TOLLWAY via the ramp on the LEFT toward JOLIET (Portions toll).	1.5 mi
	3: Merge onto I-88 W/RONALD REAGAN MEMORIAL TOLLWAY toward AURORA (Portions toll).	79.9 mi
	4: Take the IL-26 exit toward DIXON.	0.7 mi
	5: Turn LEFT onto IL-26 S.	13.5 mi
	6: Turn RIGHT onto MAYTOWN RD/CR-12.	3.0 mi
	7: Turn RIGHT onto GAME RD.	1.4 mi
	8: End at 375 Game Rd Harmon, IL 61042-9513	

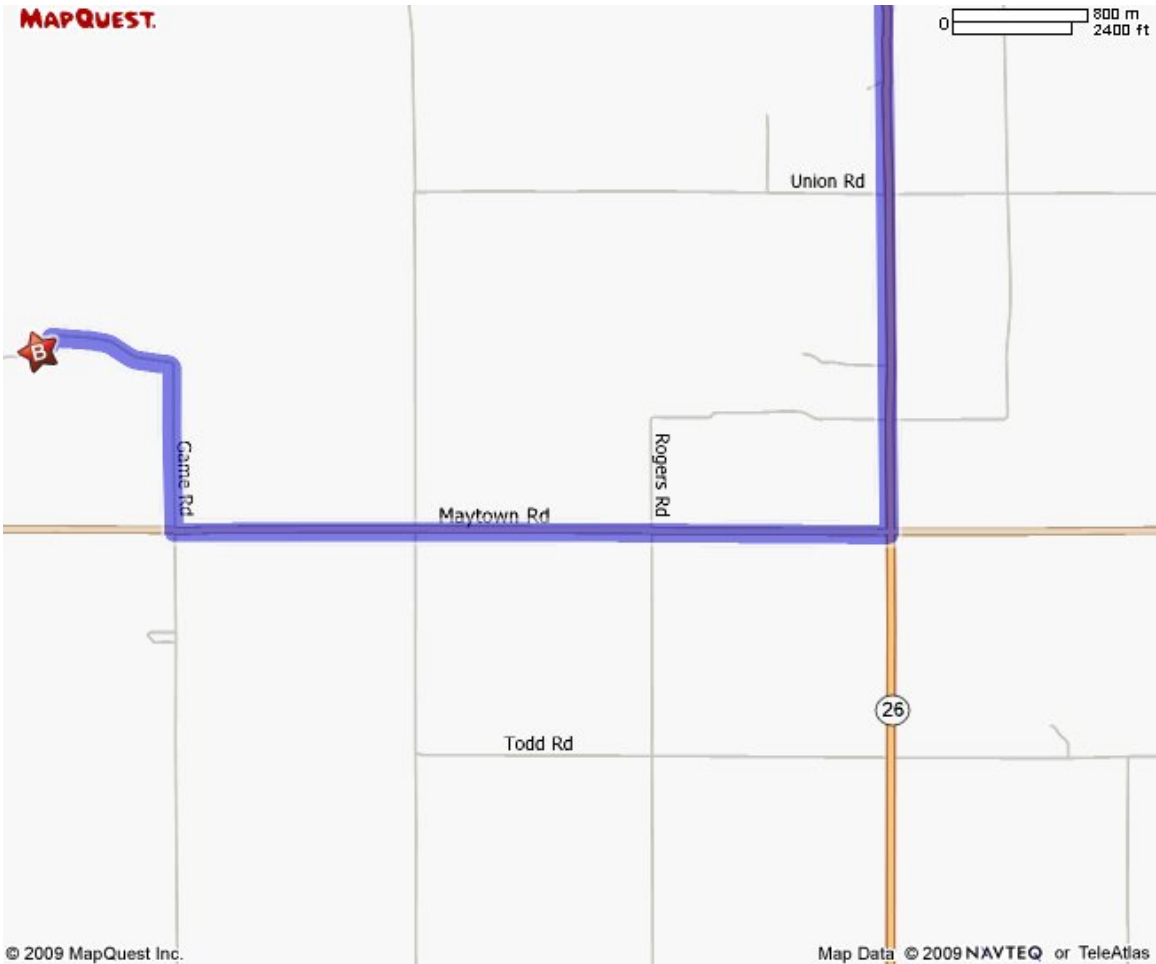
B: 375 Game Rd, Harmon, IL 61042-9513

Total Time: 1 hour 48 minutes Total Distance: 99.95 miles



MAPQUEST.

0 800 m
2400 ft



© 2009 MapQuest Inc.

Map Data © 2009 NAVTEQ or TeleAtlas